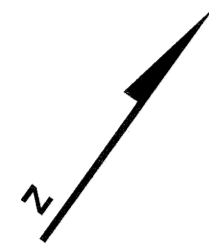



REVISIONS		
DATE	NAME	LIC. NO.

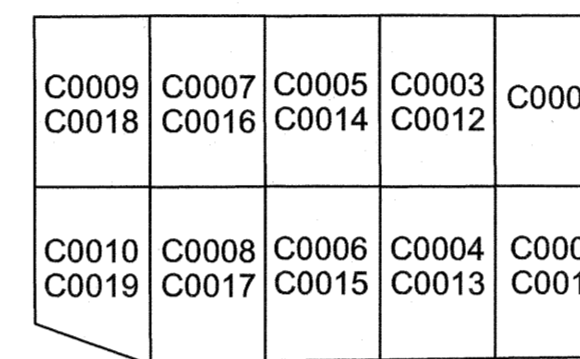


BLOCK 657 LOT 10
SCALE: 1" = 50'

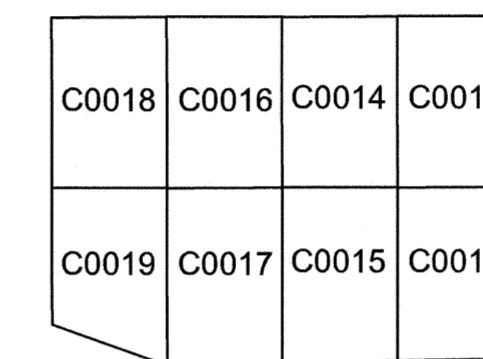
FLOOR 1



FLOOR 2 AND 3




FLOOR 4



BLOCK	LOT	QUAL	SQ. FT.	FLOOR	UNIT NO.
		C0001	1631.04	2/3	201
		C0002	1176.29	2	202
		C0003	1389.74	2	203
		C0004	1,417.02	2	204
		C0005	1,325.44	2	205
		C0006	1,308.21	2	206
		C0007	1,326.07	2	207
		C0008	1,345.76	2	208
		C0009	1,329.18	2	209
		C0010	1,095.98	2	210
657	10	C0011	1,171.52	3	302
		C0012	1,605.42	3/4	303
		C0013	1,634.19	3/4	304
		C0014	1,665.55	3/4	305
		C0015	1,700.73	3/4	306
		C0016	1,665.53	3/4	307
		C0017	1,704.88	3/4	308
		C0018	2,083.45	3/4	309
		C0019	1,643.65	3/4	310
		C0020	708.19	1	311

NEW JERSEY DEPARTMENT OF THE TREASURY
DIVISION OF TAXATION
APPROVED AS A TAX MAP PURSUANT TO THE AUTHORITY OF
N.J.S.A. 54:1-18 AND N.J.S.A. 54:2D-1
FOR THE DIRECTOR, DIVISION OF TAXATION



DATE MAR 31 2022 SERIAL NO. 1129

TAX MAP
CITY OF ELIZABETH
UNION COUNTY NEW JERSEY
SCALE: 1" = 50' FEB. 15, 2019
GLEN J. LLOYD
N.J. PROFESSIONAL LAND SURVEYOR LIC. #GS037598
MASER CONSULTING PA
331 NEWMAN SPRINGS ROAD, SUITE 203
RED BANK, NJ 07701